

# NOVI SAD Cycling Map



- CYCLING TRACKS
- EUROVELO 6 CORRIDOR - along cycling track/roadway
- CYCLING TRANSVERSALS\*
- SHOP TICKET OFFICES FOR NS BIKE CARDS
- RENT NS BIKE STATIONS FOR BICYCLE RENTING
- BICYCLE REPAIR
- BICYCLE SHOPS
- CYCLING CLUBS
- BICYCLE PARKING LOTS - under video surveillance

\*Transversals on this map represent the proposed routes/tracks that visitors can use to access to or away from the international EuroVelo 6 Corridor, and head towards some other destination.



## PETROVARADIN FORTRESS

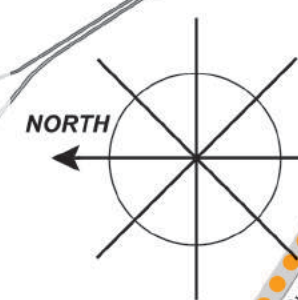


## CITY CENTRE

## Sports and Business Centre "Vojvodina" - SPENS and "Karadjordje" Stadium

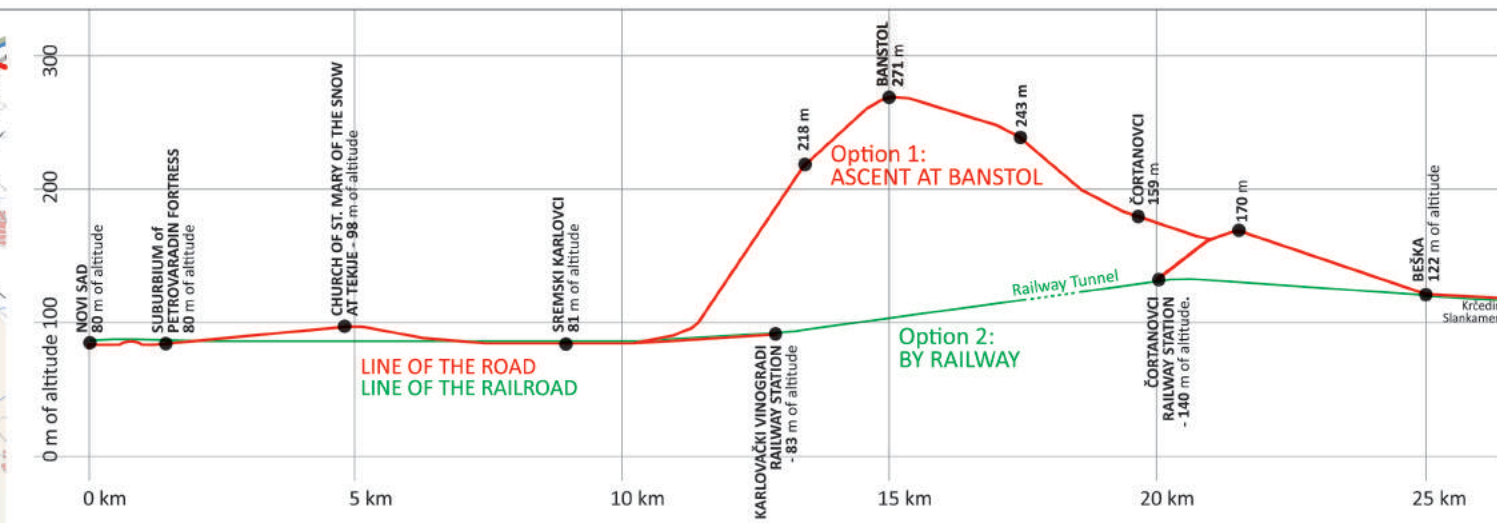
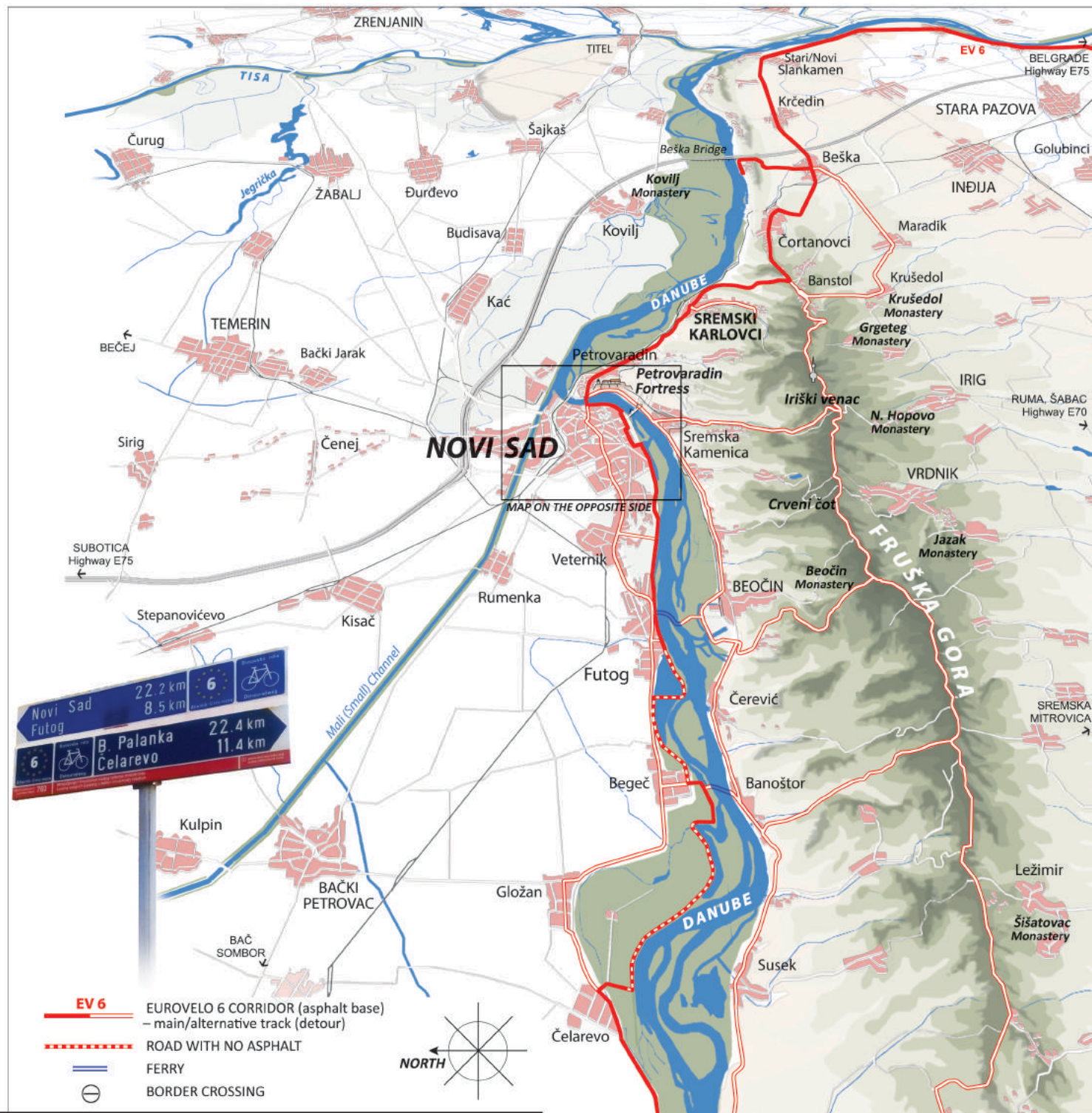
## UNIVERSITY CAMPUS

## ŠTRAND



2016 © Tourist Organisation of the City of Novi Sad  
Design and shaping: Grafički Studio "Ziza"  
Panoramic plan has been shortened, ratio is not equal  
The distance from the Railway Station to the Liberty Bridge makes 3,000 meters





The European EuroVelo 6 cycling route connects the Atlantic Ocean and Black Sea in the west-east direction passing through Serbia along the Danube course and it is therefore called the Danube Cycling Route. It enters into Serbia from Hungary at Bački Breg, passes through Sombor, Novi Sad, Belgrade, Pančevo, Djerdap Gorge and Negotin and from there it crosses into Bulgaria. The track through Serbia is 1,040 km long – the main route is 668 km long while the alternative routes are 370 km long. The track base is made of dirt or macadam (the parts passing through nature enclosures), or asphalt where cyclists share the public road with cars and trucks. The entire route is well marked while road signs and signalisation on the route are harmonised with signalisation in other countries. There are printed maps, tourist guide for cyclists and internet page. This is the only route within the EuroVelo system in Serbia that satisfies the basic standards for adequate bicycle traffic.

### EUROVELO 6 - DANUBE ROUTE



The Danube route passes through the territory of the City of Novi Sad following the left bank of the Danube. The main route stretches along the Danube embankment and Sunčani kej, while the alternative route leads along Futoški Put, Jevrejska Street and Bulevar Mihajla Pupina. Both routes merge at Varadin Rainbow Bridge and cross over to the Srem side passing through Petrovaradin towards Sremski Karlovci and Belgrade.

### BIKE AND TRAIN


Due to a steep ascent between Sremski Karlovci and Banstol, on the old road to Belgrade, the cyclists are given the possibility to cross this section by railroad, between Sremski Karlovci (Karlovci Vineyards) and Cortanovci stations.



**INFORMATION CENTRES**  
of the Tourist Organisation  
of the City of Novi Sad:

**Bulevar Mihajla Pupina 9**  
Monday-Friday: 08.00–16.00  
Tel: +381 (0)21 421 811  
tons@turizamns.rs

**Jevrejska 10**  
Monday-Friday: 08.00–16.00  
Saturday: 10.00–15.00  
Tel: +381 (0)21 6617 343, 6617 344  
tons@turizamns.rs



### BICYCLE TRACKS IN THE CITY

The territory of the urban area is excellently covered with the network of bicycle tracks, in particular at boulevards in the western, northwestern and southern parts of the city and in modern quarters built after the World War II (Liman, Novo Naselje and Detelinara). The tracks are most often independent from the road and pedestrian traffic and they are well marked with cycling signalisation.

Bicycle riding is not allowed in the central car free zone, except along the corridor that follows the lines of Modena and Njegoševa streets and that passes across the central square - Trg Slobode.

### BICYCLE PARKING LOTS

There are 62 arranged bicycle parking lots in Novi Sad that are distributed all around the city. Most of them are in the centre and along modern boulevards. Parking lots near the Church of Assumption and City Beach "Strand" are under video surveillance.

Bicycle parking lots are built and maintained by the Public Utility Company "Parking servis".



### City Service NS BIKE BICYCLE RENTING

(April 1<sup>st</sup> to November 1<sup>st</sup>)

**NS BIKE**, +381 (0)21 472 4140, pitanja@parkingns.ns

**Stations located at:**  
Beogradski kej, SPENS, Station at the Serbian National Theatre, University Campus in Novi Sad, City Beach "Strand", Bulevar Jovana Dučića, Railway Station, Preradovićevo, Podgorička, Balzakova, Narodnog Fronta, Rumenačka (at ABC Centre) and Kornelija Stankovića streets

**Ticket offices for NS Bike card:**  
Filipa Višnjića 47,  
Public Utility Company "Parking servis", Sutjeska 2 (at SPENS)

### Commercial service BICYCLE SALE, REPAIR AND RENTING

**Fanatic Bicycle Shop 1**  
Železnička 56 (corner of Bulevar Oslobođenja and Maksima Gorkog Street)  
+381 (0)21 6621 099, (0)63 387 325  
fanatic2.ns@gmail.com

**Fanatic Bicycle Shop 2**  
Dalmatinska 1 (entrance from Bulevar Evrope)  
+381 (0)21 452 354, (0)63 387 406  
fanatic3.ns@gmail.com

### Commercial service BICYCLE REPAIR AND SALE

**Planeta Bike**  
Novosadskog sajma 23  
+381 (0)21 4739 408

**Vector Bike**  
Cara Dušana 70  
+381 (0)21 63 66 046  
www.vector-bikes.com/prodaja

**Cyclomania Bike Shop and Service**  
Rumenačka 114  
+381 (0)63 87 38 255

Information about services are subject to changes.  
The publisher is not responsible for changes  
in information and services listed in this brochure.

**Ris Cycling Shop 1**  
Bul. Oslobođenja 67a  
+381 (0)21 66 13 884  
office@ris-cycling.com

**Ris Cycling Shop 2**  
Lasla Gala 2  
+381 (0)21 423 160  
office@ris-cycling.com

### Clubs' offer CYCLING INFORMATION CENTRE

Sunčani kej 39, Opening hours: 10.00 - 20.00  
+381 (0)63 458 872, (0)62 290 846, (0)21 310 6060  
cycling@neobee.net

### CYCLING TOURS AT REQUEST

**Cycling Club "Elite"**  
www.elitecyclingtour.org/sr/vino-i-manastiri-ruta

**Cycling Club "Dubl" & Cycling Club "Velo"**  
www.cycling.rs

### REPAIR AND RENTING

**Cycling Club "Dubl"**  
Sunčani kej 39, +381 (0)21 504 548  
jac@neobee.net

**Cycling Club "Velo"**  
Bogdana Šuputa 62,  
+381 (0)21 504 538, (0)62 290 846  
bsv.velo@sbb.rs

### CYCLING CLUB

**Cycling Club "Vojvodina"**  
www.bkvojvodina.com  
bkvojvodina@gmail.com

### NOVI SAD Cycling Map

Publisher ..... Tourist Organisation of the City of Novi Sad  
For the publisher ..... Branislav Knežević  
Idea and concept ..... Gordana Stojaković and Branislav Knežević  
Text ..... Aleksandar Stanojlović  
Service information .. Tourist Organisation of the City of Novi Sad  
Graphic design ..... Grafički studio Žiža, Pančevo  
Professional support ..... Yugocycling Campaign, Belgrade  
Photographs ..... Martin Candir, Dragan Kurucić  
Jadranka Bjelica, Aleksandar Stanojlović  
Proofreading and editing of the text in Serbian.. Jovana Perošević  
Translated by ..... Prevodilačka agencija Lingua  
Prepared for printing and printed by ...Grafomarketing, Novi Sad  
Circulation ..... 2000 copies

We are grateful to Jadranka Bjelica and Nebojša Subić  
for remarks and suggestions they shared with us.

Novi Sad, 2016

CIP - Каталогизacija y publikaciji  
Библиотека Матице српске, Нови Сад  
796.61(497.113 Novi Sad)(084.3)  
ISBN 978-86-88855-70-9  
COBISS.SR-ID 311197703

